

Date: 29 May 2020

November 2019 - May 2020

Released: 29 May 2020

OVERVIEW

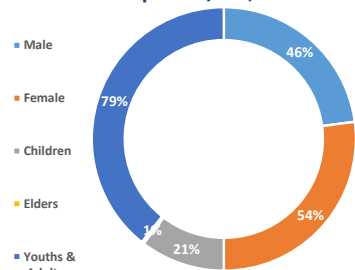
- The sources of information: ACODEV, CAFOMI, Caritas Tororo, CRS, KDLG, Save the Children, UN Women, UNICEF, URC
- As of May 28, 2020, **Fifty-three (53) districts** affected by the flash flood, the rise of water level of the three lakes and other water bodies, and landslide
- A total of **704,775** people in **151,990** households reported being affected by the disaster and its consequences
- 62,410** people in **12,462** families displaced from their home
- 2,896** of the affected population reported being people with special need
- Kasese is the most affected district, comprising **58% (409,735 people)**
- Bundibujjo, Bududa and Kisoro, the next most affected districts each with more than **30K** affected people
- The number of affected people in Notoko and Nakatpripit each have more than **20K** affected communities.



151,990 affected households

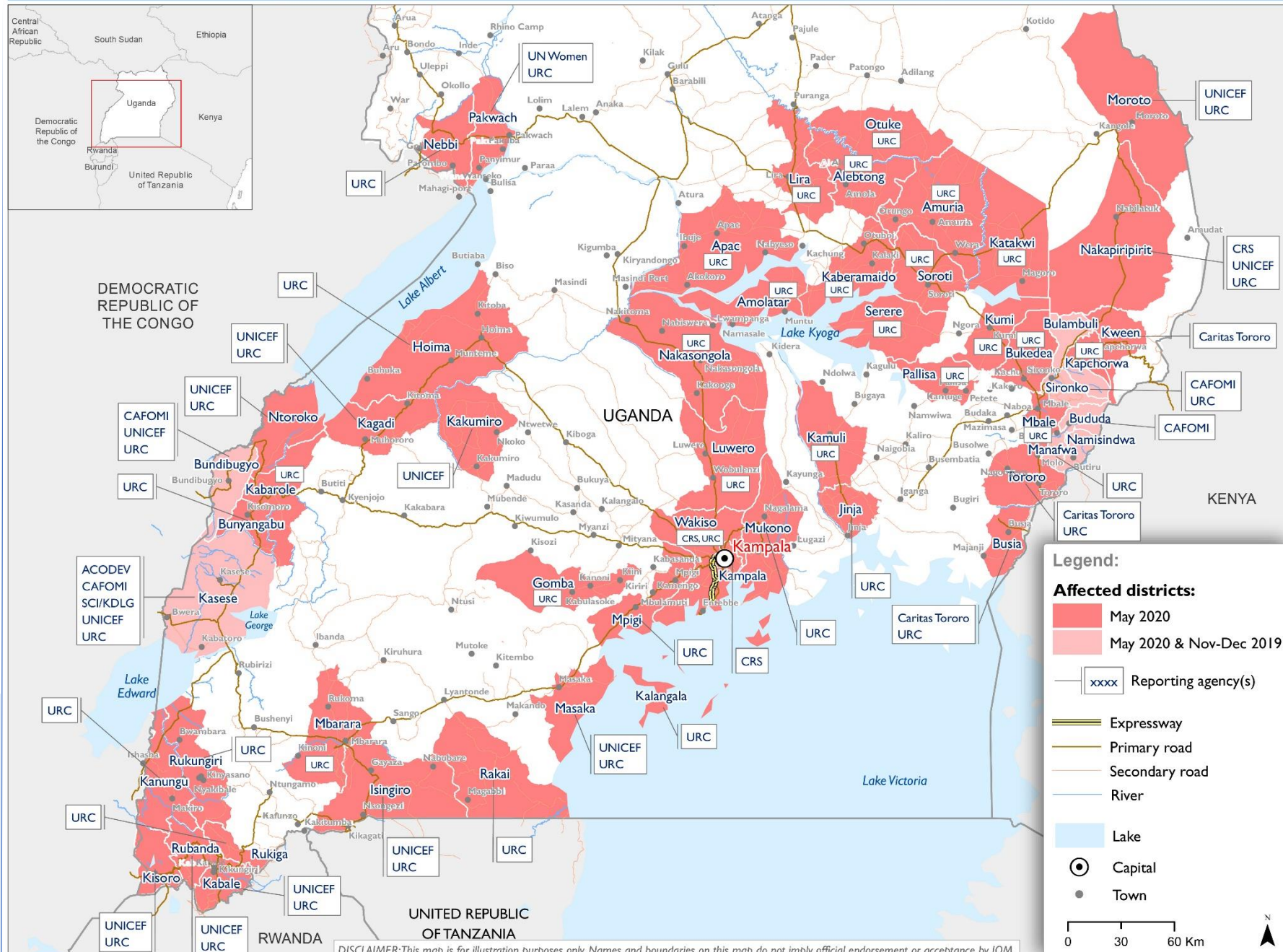
704,775 affected people

12,462 families displaced/ 62,410 IDPs



ONGOING RESPONSES

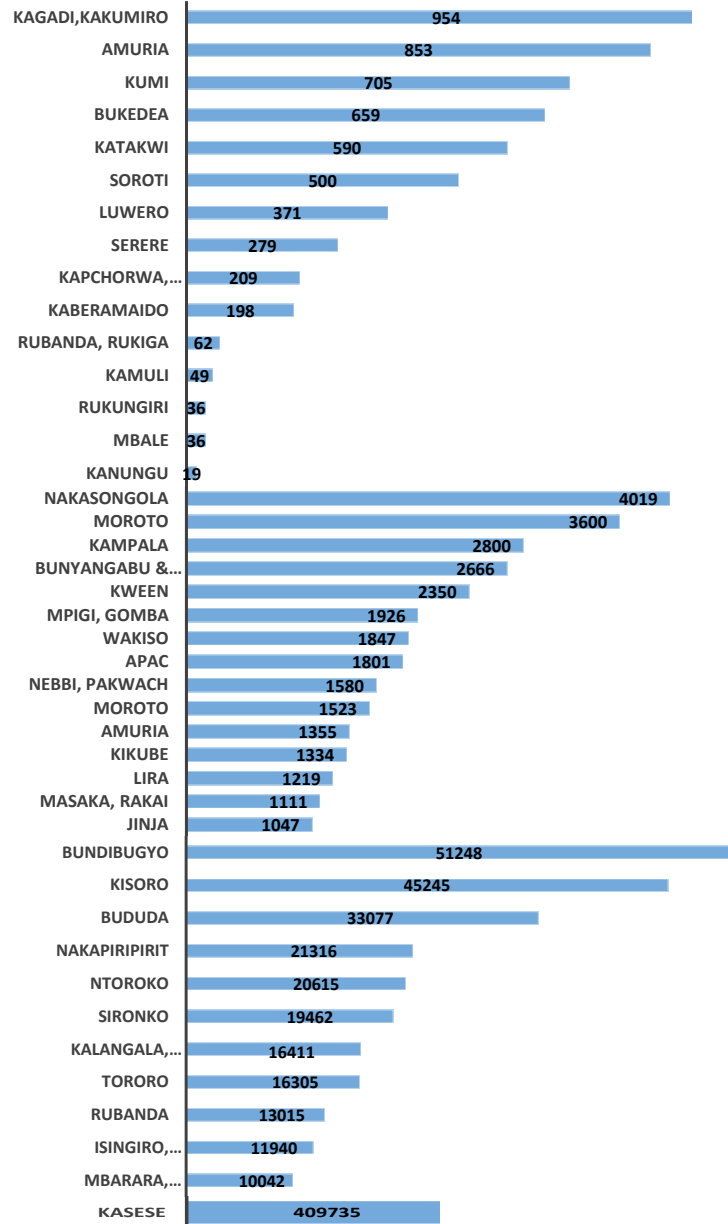
No	Agency	Districts	Sectors of assistance	Number of people
1	UNICEF	Moroto, Nakapiripit, Kagadi, Kasese, Bundibugyo, Ntoroko, Isingiro, Kisoro, Rubanda	1) Health (cholera prevention) 2) Hygiene promotion 3) NFI distribution 4) Provision of safe water supply	119,240
2	Save the Children & KDLG	Kasese, Rukungiri, Bundibugyo	1) Water supply 2) Sanitation/latrines 3) Hygiene promotion 4) Shelter 5) Health 6) Nutrition 7) Education 8) NFI 9) Protection 10) Child protection 11) SGBV/12) Livelihood	8,743
3	CRS	Kasese,	Multi-Purpose Cash Assistance	-
4	CAFOMI	Kasese, Bundibugyo, Ntoroko, Kisoro and Luwero	1) Water supply 2) Sanitation/latrines 3) Hygiene promotion 4) Protection 5) Child protection	-
5	IOM/CAFOMI	Sironko, Bududa, Bundibujjo	1) Water supply 2) Sanitation/latrines 3) Hygiene promotion 4) NFI	58,000
6	IOM	Sironko, Bududa, Bundibugyo, Bulambuli, Namisindwa, Manfwa	1) DTM	130,000
7	UNWOMEN	Pakwach	1) SGBV	100



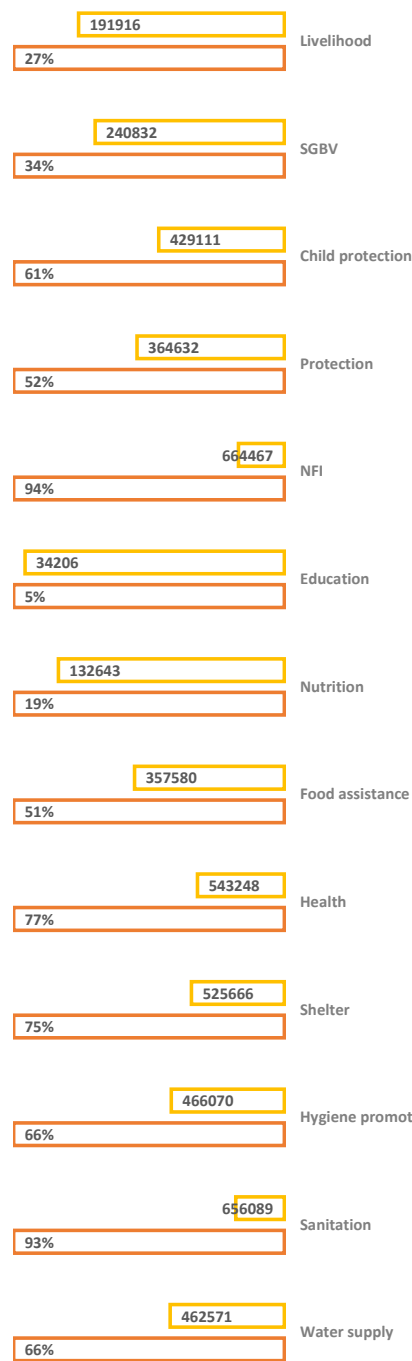
Flood Response Coordination May 2020

UGANDA INFO SHEET

date: 21 May 2020



Population affected by



Priority Needs by Location / District and by population number

District	County	Water supply	Sanitation	Hygiene promotion	Shelter	Health	Food assistance	Nutrition	Education	NFI	Protection	Child protection	SGBV	Livelihood
Alehong		High	High	High	High	High	High	High	High	High	High	High	High	High
Amolatar		High	High	High	High	High	High	High	High	High	High	High	High	High
Amuria		High	High	High	High	High	High	High	High	High	High	High	High	High
Apac		High	High	High	High	High	High	High	High	High	High	High	High	High
Bududa		High	High	High	High	High	High	High	High	High	High	High	High	High
Bukedeza		High	High	High	High	High	High	High	High	High	High	High	High	High
Bundibugyo		High	High	High	High	High	High	High	High	High	High	High	High	High
Bundibugyo	Bwamba	High	High	High	High	High	High	High	High	High	High	High	High	High
Bunyangabu	Bunyangabu_1	High	High	High	High	High	High	High	High	High	High	High	High	High
Busia		High	High	High	High	High	High	High	High	High	High	High	High	High
Busia	Samia_Bugwe	High	High	High	High	High	High	High	High	High	High	High	High	High
Gomba		High	High	High	High	High	High	High	High	High	High	High	High	High
Isingiro		High	High	High	High	High	High	High	High	High	High	High	High	High
Isingiro	Bukanga	High	High	High	High	High	High	High	High	High	High	High	High	High
Jinja		High	High	High	High	High	High	High	High	High	High	High	High	High
Kabale	Kabale	High	High	High	High	High	High	High	High	High	High	High	High	High
Kabale	Ndoorwa	High	High	High	High	High	High	High	High	High	High	High	High	High
Kabarole		High	High	High	High	High	High	High	High	High	High	High	High	High
Kaberamaido		High	High	High	High	High	High	High	High	High	High	High	High	High
Kagadi	Buyaga	High	High	High	High	High	High	High	High	High	High	High	High	High
Kakumiro	Bugangalizi	High	High	High	High	High	High	High	High	High	High	High	High	High
Kalangala	Bujumba	High	High	High	High	High	High	High	High	High	High	High	High	High
Kalangala	Kalungala	High	High	High	High	High	High	High	High	High	High	High	High	High
Kimpala	KCCA	High	High	High	High	High	High	High	High	High	High	High	High	High
Kamuli		High	High	High	High	High	High	High	High	High	High	High	High	High
Kanungu		High	High	High	High	High	High	High	High	High	High	High	High	High
Kapchorwa		High	High	High	High	High	High	High	High	High	High	High	High	High
Kasese	Kasese_Municipality	High	High	High	High	High	High	High	High	High	High	High	High	High
Kasese	Busongora	High	High	High	High	High	High	High	High	High	High	High	High	High
Kasese	Bukonzo	High	High	High	High	High	High	High	High	High	High	High	High	High
Kasese	Kasese_Municipality	High	High	High	High	High	High	High	High	High	High	High	High	High
Kasese	Busongora	High	High	High	High	High	High	High	High	High	High	High	High	High
Kasese	Bukonzo	High	High	High	High	High	High	High	High	High	High	High	High	High
Kasese	Busongora	High	High	High	High	High	High	High	High	High	High	High	High	High
Katakwi		High	High	High	High	High	High	High	High	High	High	High	High	High
Kilube		High	High	High	High	High	High	High	High	High	High	High	High	High
Kisoro	Kisoro	High	High	High	High	High	High	High	High	High	High	High	High	High
Kisoro	Bufumbira	High	High	High	High	High	High	High	High	High	High	High	High	High
Kumi		High	High	High	High	High	High	High	High	High	High	High	High	High
Kween	Kween	High	High	High	High	High	High	High	High	High	High	High	High	High
Lira		High	High	High	High	High	High	High	High	High	High	High	High	High
Luwero		High	High	High	High	High	High	High	High	High	High	High	High	High
Manafwa	Subulo	High	High	High	High	High	High	High	High	High	High	High	High	High
Masaka	Bukoto	High	High	High	High	High	High	High	High	High	High	High	High	High
Mbale		High	High	High	High	High	High	High	High	High	High	High	High	High
Mbarara		High	High	High	High	High	High	High	High	High	High	High	High	High
Moroto	Moroto_Municipality	High	High	High	High	High	High	High	High	High	High	High	High	High
Moroto	Matheniko	High	High	High	High	High	High	High	High	High	High	High	High	High
Mpigi		High	High	High	High	High	High	High	High	High	High	High	High	High
Mukono	Mukono_1	High	High	High	High	High	High	High	High	High	High	High	High	High
Nakapiririt		High	High	High	High	High	High	High	High	High	High	High	High	High
Nakapiririt	Chekwii	High	High	High	High	High	High	High	High	High	High	High	High	High
Nakasongola		High	High	High	High	High	High	High	High	High	High	High	High	High
Nebbi		High	High	High	High	High	High	High	High	High	High	High	High	High
Ntoroko	Ntoroko	High	High	High	High	High	High	High	High	High	High	High	High	High
Okute		High	High	High	High	High	High	High	High	High	High	High	High	High
Pakwach		High	High	High	High	High	High	High	High	High	High	High	High	High
Pakwach	Jonam	High	High	High	High	High	High	High	High	High	High	High	High	High
Pallisa		High	High	High	High	High	High	High	High	High	High	High	High	High
Rakai		High	High	High	High	High	High	High	High	High	High	High	High	High
Rubanda	Rubanda	High	High	High	High	High	High	High	High	High	High	High	High	High
Rubanda	Rubanda_1	High	High	High	High	High	High	High	High	High	High	High	High	High
Rukiga		High	High	High	High	High	High	High	High	High	High	High	High	High
Rukungiri		High	High	High	High	High	High	High	High	High	High	High	High	High
Serere		High	High	High	High	High	High	High	High	High	High	High	High	High
Sironko		High	High	High	High	High	High	High	High	High	High	High	High	High
Soroti		High	High	High	High	High	High	High	High	High	High	High	High	High
Tororo	Tororo	High	High	High	High	High	High	High	High	High	High	High	High	High
Wakiso		High	High	High	High	High	High	High	High	High	High	High	High	High
Wakiso	Entebbe_Municipality	High	High	High	High	High	High	High	High	High	High	High	High	High
Wakiso	Busiro	High	High	High	High	High	High	High	High	High	High	High	High	High

